












**PROVINCIAL PLANNING AND DEVELOPMENT OFFICE**

**ANNUAL GROWTH RATE  
Census Year: 1995-2000**

Municipality of DAUIS

**LEGEND**

-  Coastline
  -  Municipal Boundary
  -  Barangay Boundary
  -  National Roads
  -  Provincial Roads
  -  Municipal Roads
  -  Barangay Roads
  -  Farm from Market
- Annual Growth Rate 1995-2000**
-  Decreased by more than 10%
  -  Increased by up to 5%
  -  Increased by 5% to 10%

Notes:

1. Municipal and Barangay Boundaries based on data downloaded from GADM website.
2. Roads based on the Municipal Roads Database acquired through CRID project.
3. Coastline digitized from Google Satellite Images.
4. Annual Growth Rate data from Philippine Statistics Authority.
5. This map is not authoritative, not verified, and to be used for indicative purposes only.

